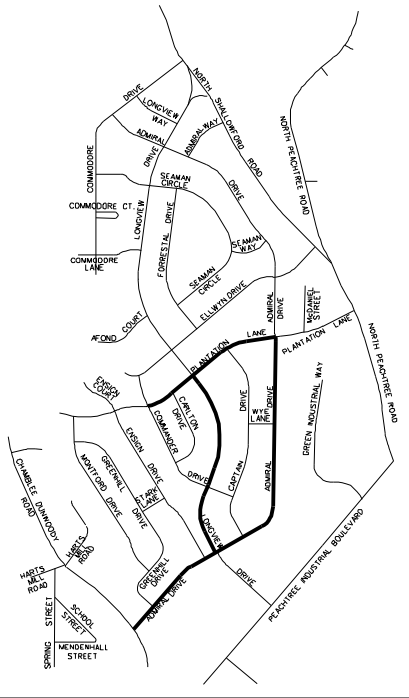









TRAFFIC CALMING DISTRICT: 09-18-00



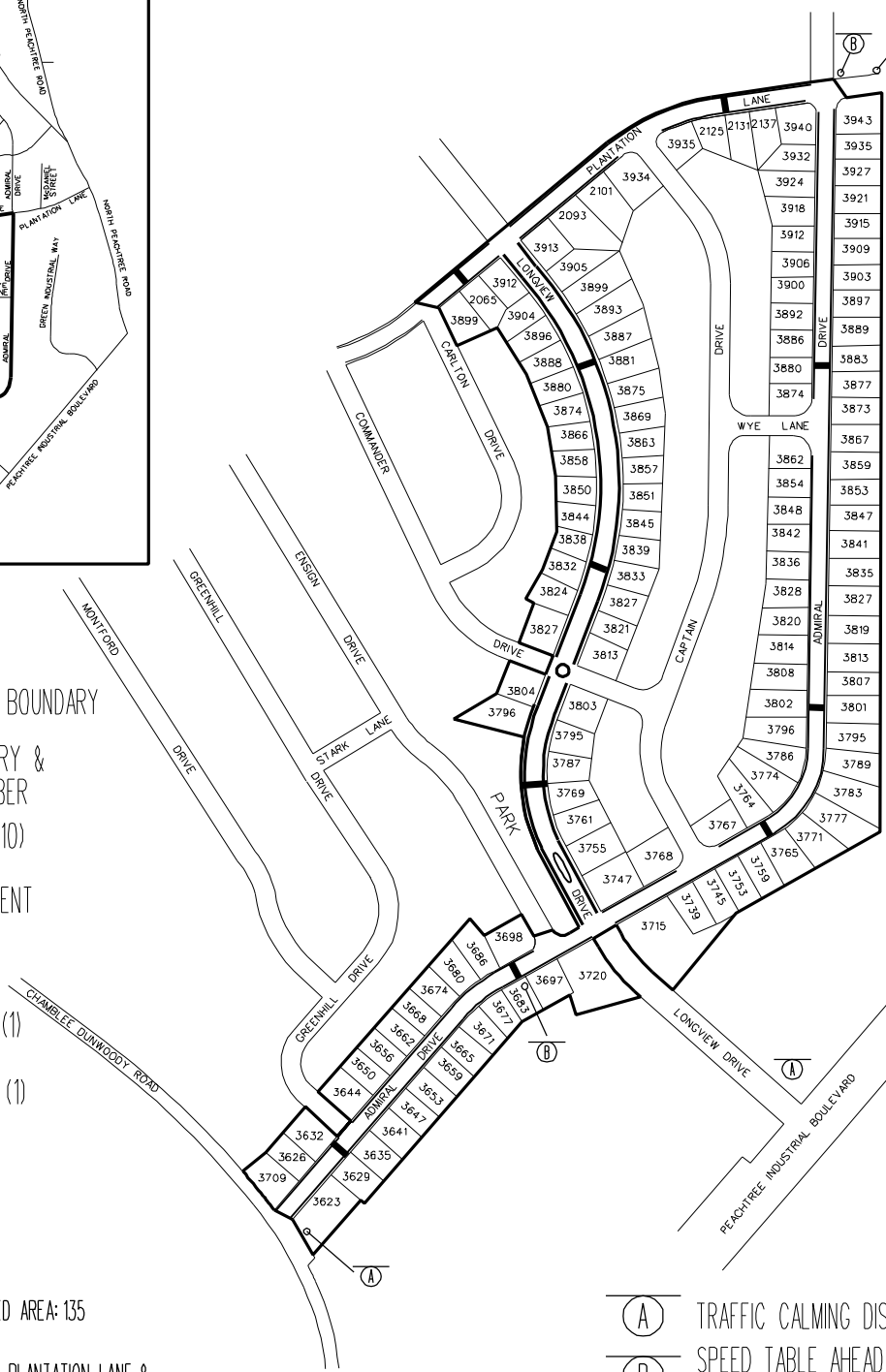
LOCATION MAP



LEGEND:

-  AFFECTED AREA BOUNDARY
-  PARCEL BOUNDARY & ADDRESS NUMBER
-  SPEED TABLES (10)
-  EDGE OF PAVEMENT
-  BIKE LANE
-  CENTER ISLAND (1)
-  TRAFFIC CIRCLE (1)

NOTES:

- 1) NUMBER OF PARCELS IN AFFECTED AREA: 135
- 2) STREET(S) IN AFFECTED AREA:
ADMIRAL DRIVE, LONGVIEW DRIVE, PLANTATION LANE & CARLTON DRIVE



-  TRAFFIC CALMING DISTRICT SIGN
-  SPEED TABLE AHEAD & ADVISORY 15 MPH SIGN

DEKALB COUNTY
TRANSPORTATION DIVISION
TRAFFIC CALMING SECTION

DRAWN BY: JSJ

REVIEWED BY: JRP

REVIEWED BY:

REVIEWED BY:

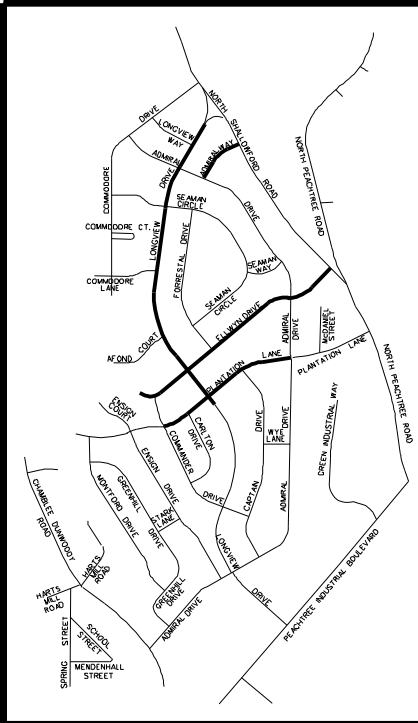
APPROVED:

SCALE: N.T.S

DATE: 7/31/09

ADMIRAL DRIVE, LONGVIEW DRIVE, &
PLANTATION LANE
DIST: 18TH
LAND LOTS: 308, 324, 333, & 334
COMMISSION DISTRICTS: 1 & 6

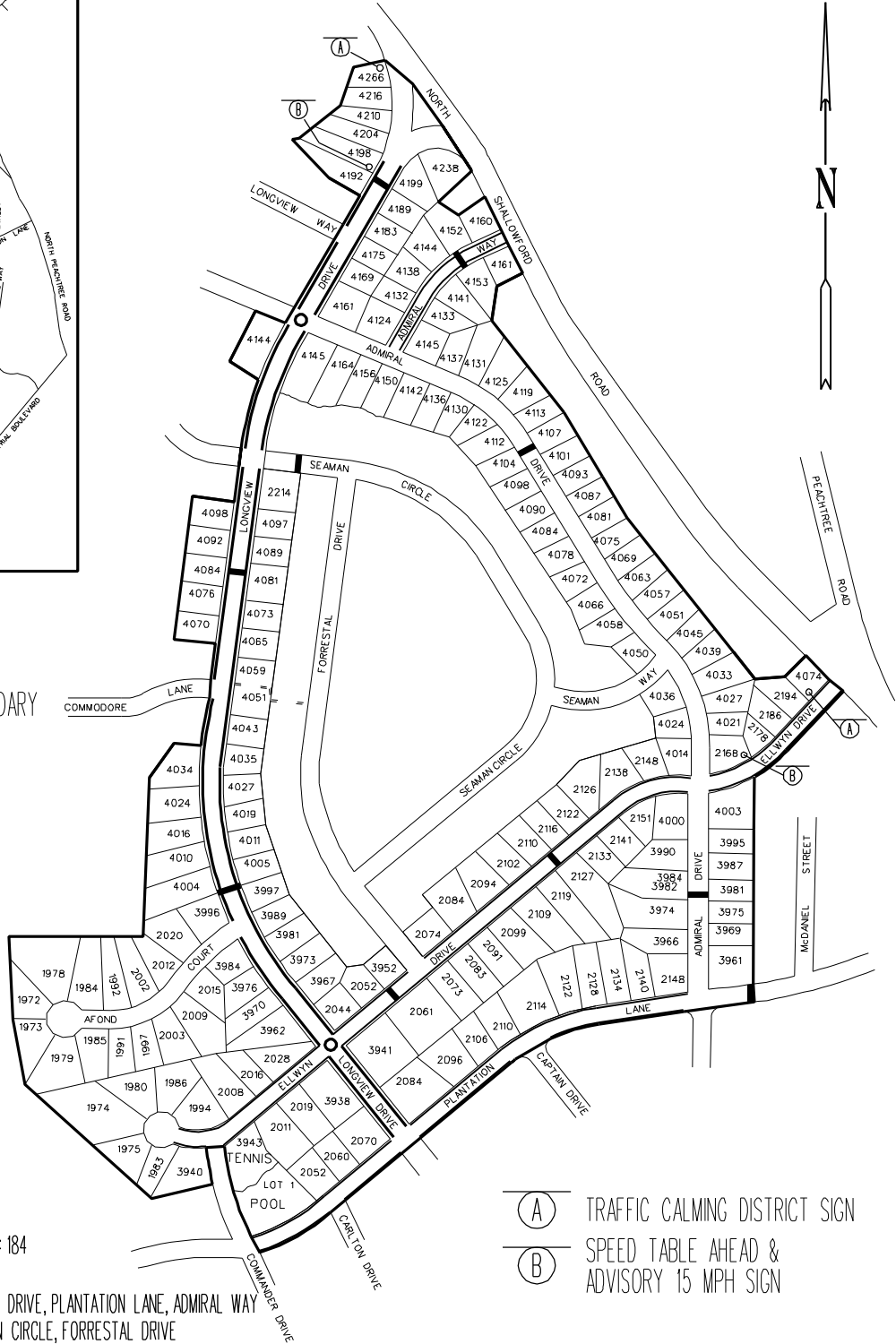
TRAFFIC CALMING DISTRICT: 09-18-00



LOCATION MAP

LEGEND:

- AFFECTED AREA BOUNDARY
- PARCEL BOUNDARY & ADDRESS NUMBER
- SPEED TABLES (10)
- BIKE LANE
- TRAFFIC CIRCLE (2)
- EDGE OF PAVEMENT



NOTES:

- 1) NUMBER OF PARCELS IN AFFECTED AREA: 184
- 2) STREETS(S) IN AFFECTED AREA:
LONGVIEW DRIVE, AFOND COURT, ELLWYN DRIVE, PLANTATION LANE, ADMIRAL WAY
ADMIRAL DRIVE, COMMANDER DRIVE, SEMAN CIRCLE, FORRESTRAL DRIVE

- TRAFFIC CALMING DISTRICT SIGN
- SPEED TABLE AHEAD & ADVISORY 15 MPH SIGN

DEKALB COUNTY
TRANSPORTATION DIVISION
TRAFFIC CALMING SECTION

DRAWN BY: JSJ

REVIEWED BY: JRP

REVIEWED BY:

REVIEWED BY:

APPROVED:

SCALE: N.T.S

DATE: 7/31/09

LONGVIEW DRIVE, ELLWYN DRIVE,
AFOND COURT, ADMIRAL WAY,
PLANTATION LANE
DIST: 18TH
LAND LOTS: 308, 324, 333, & 334
COMMISSION DISTRICTS: 1 & 6